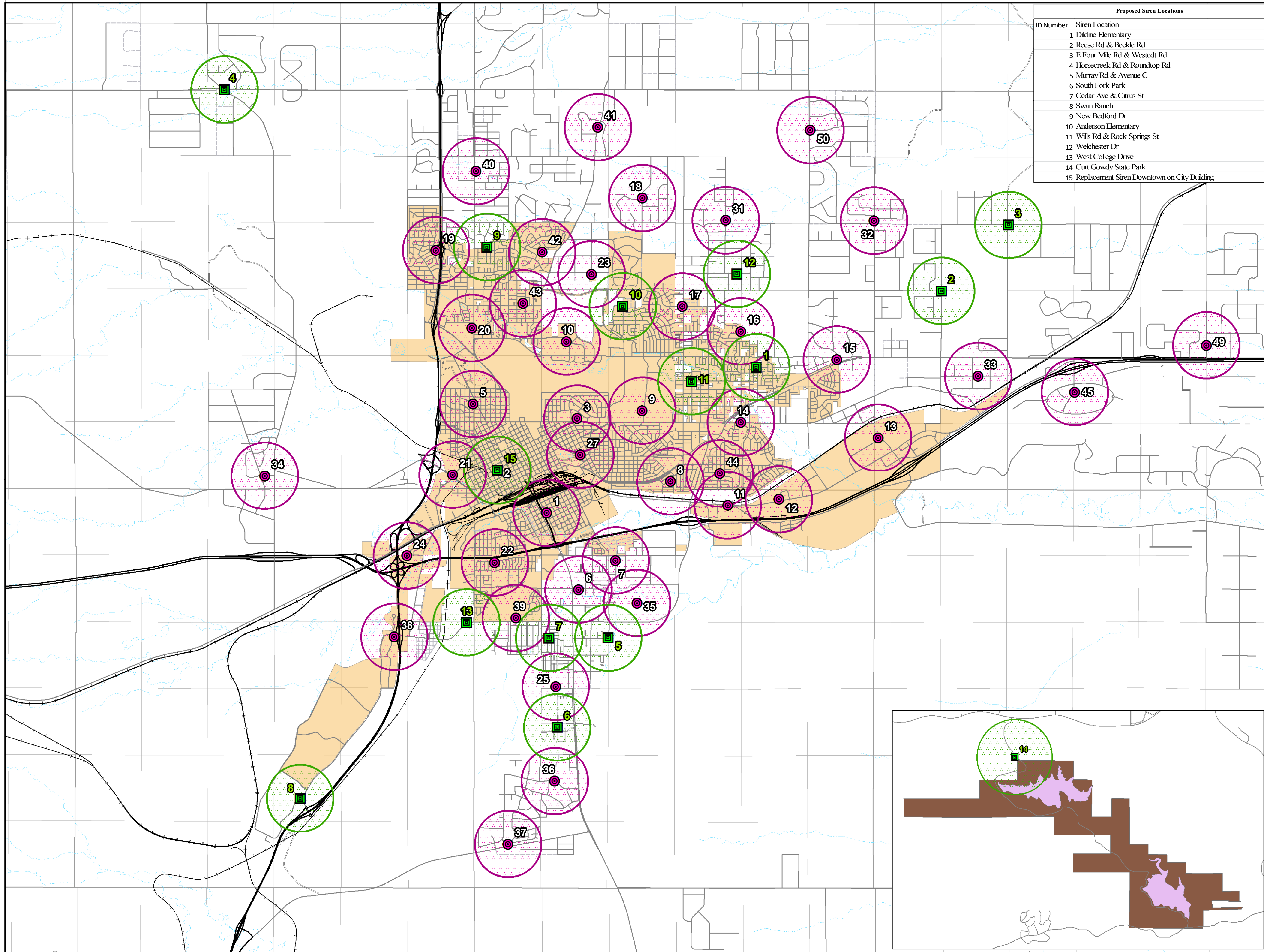
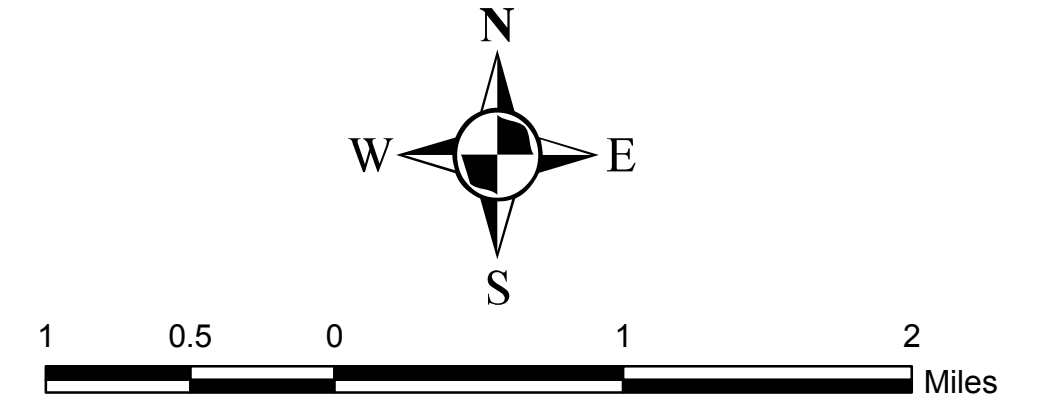


Existing Laramie County Early Warning Siren Locations



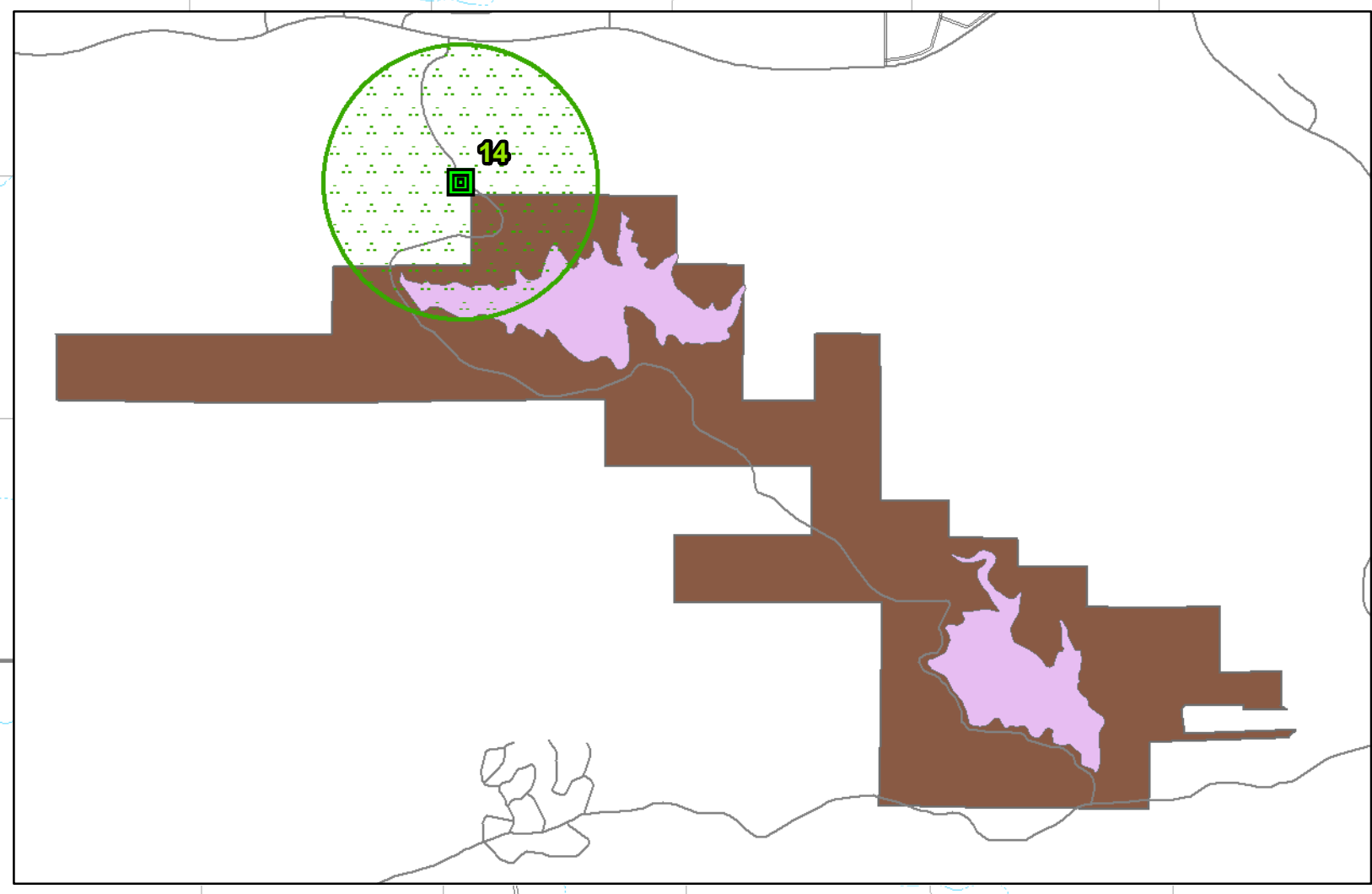
Proposed Siren Locations	
ID Number	Siren Location
1	Dikline Elementary
2	Reese Rd & Beckle Rd
3	E Four Mile Rd & Westedt Rd
4	Horseshoe Rd & Roundtop Rd
5	Murray Rd & Avenue C
6	South Fork Park
7	Cedar Ave & Citrus St
8	Swan Ranch
9	New Bedford Dr
10	Anderson Elementary
11	Wills Rd & Rock Springs St
12	Welchster Dr
13	West College Drive
14	Curt Gowdy State Park
15	Replacement Siren Downtown on City Building


ID	ADDRESS	NICKNAME/LOCATOR
1	413 SEYMOUR AVE	HEBARD ELEMENTARY
2	2101 ONEIL AVE	MUNICIPAL BUILDING
3	1780 E PERSHING BLVD	CAREY JUNIOR HIGH SCHOOL
4		NO SIREN REGISTERED TO THIS NUMBER
5	715 W 5TH AVE	DEMING ELEMENTARY-FRONTIER PARK AVE & BENT AVE
6	207 E ALLISON RD	LCFD #1
7	911 E FOX FARM RD	AVENUE C-1 & E FOX FARM RD
8	807 COOLIDGE ST	LEBHART ELEMENTARY- HENDERSON DR & HANSON ST
9	3056 WINDMILL RD	BRIMMER PARK - BY RESTROOMS -SE SIDE OF SKATE PARK
10	1400 DELL RANGE BLVD	FRONTIER MALL - BEHIND PENNY'S
11	110 CLEVELAND PL	OFF CAMPSTOOL RD - SOUTH SIDE OF ROAD
12	521 PROGRESS CIR	OFF CAMPSTOOL RD - NW CORNER
13	2723 CHRISTENSEN RD	CHRISTENSEN RD & COMMERCE CIR
14	4716 E PERSHING BLVD	PIERCE AVE & E PERSHING BLVD - NW CORNER
15	7011 DELL RANGE BLVD	MICROWAVE STATION
16	5199 PANORAMA DR	EAST SIDE OF STREET
17	5798 RIDGE RD	THOMAS RD & RIDGE RD - SW CORNER
18	8211 RED FOX RD	RED FOX RD & CHAMPION DR
19	6825 MORELAND AVE	VANDEHEI AVE & I-25 - SW OF EXIT
20	5200 YELLOWSTONE RD	AIRPORT GOLF COURSE - NORTH OF MAINT. ENTRANCE
21	2200 MISSILE DR	MISSILE DR & W 24TH ST - NW CORNER
22	201 S CRIBBON AVE	GOINS ELEMENTARY
23	1915 TRANQUILITY RD	NORTH OF WATER TANK
24	3957 W 5TH ST	ENTRANCE OF PC COOL & YARBER
25	519 WALLICK RD	APFLERBACH ELEMENTARY-NORTHSIDE ON SCHOOL
26	1107 ROAD 110	HAPPY JACK RD & ROAD 110 - SOUTH SIDE
27	1501 E 16TH ST	SW CORNER OF LOT - BACK BY ALLEY
28	ELM ST, PINE BLUFFS	ELM ST & E 5TH ST, IN PARK ACROSS FROM SCHOOL
29	315 CHEYENNE AVE	ALBIN- ELM ST & CHEYENNE AVE, BY OLD WATER TOWER
30	327 S MAIN ST	BURNS - E 4TH ST & S PRAIRIE AVE, NW CORNER
31	7809 BRAEHILL RD	BRAEHILL RD & E FOUR MILE RD
32	7706 CHRISTENSEN RD	CHRISTENSEN RD & AZTEC DR, WEST SIDE
33	10684 CHERRYWOOD LN	CHERRYWOOD LN & CHERRY BLOSSOM DR
34	1719 MCKINNEY DR	SOUTHSIDE
35	1400 E COLLEGE DR	LARAMIE COUNTY COMMUNITY COLLEGE
36	672 DAYSHIA LN	DAYSHIA LN & BLACKHAWK DR
37	1311 ASHFORD DR	OFF OF TERRY RANCH RD
38	2245 ETCHEPARE DR	I-25 & W COLLEGE DR
39	2201 MORRIE AVE	OLD TRIUMPH HIGH SCHOOL
40	8843 YELLOWSTONE RD	LCFD #2
41	9900 POWERHOUSE RD	WEST SIDE OF STREET
42	7019 LEGACY PKWY	THE POINTE
43	5710 SYRACUSE RD	HOBBBS SCHOOL- NORTH OF SCHOOL
44	4217 E 10TH ST	UNITED NATIONS PARK, E 10TH ST & MADISON AVE
45	3901 ARCHER PKWY	ARCHER
46	4832 MAIN AVE	CARPENTER
47	1189 ROAD 154	EGBERT
48	4241 MAIN ST	HILLSDALE
49	1121 ROAD 135	ROAD 135 & CODY LN
50	9920 WHITNEY RD	WHITNEY RD & MONARCH DR



This map/data is made possible through the Cheyenne and Laramie County Cooperative GIS (CLCCGIS) Program and is for display purposes only. The CLCCGIS invokes its sovereign and governmental immunity in allowing access to or use of this data, makes no warranties as to the validity, and assumes no liability associated with the use or misuse of this information.

Legend	
	Proposed Siren
	Proposed Siren 1/2 Mile Buffer Area
	Early Warning Siren
	Siren 1/2 Mile Buffer Area




**Existing/Proposed
Laramie County Early
Warning Siren Locations**
 10/21/2015